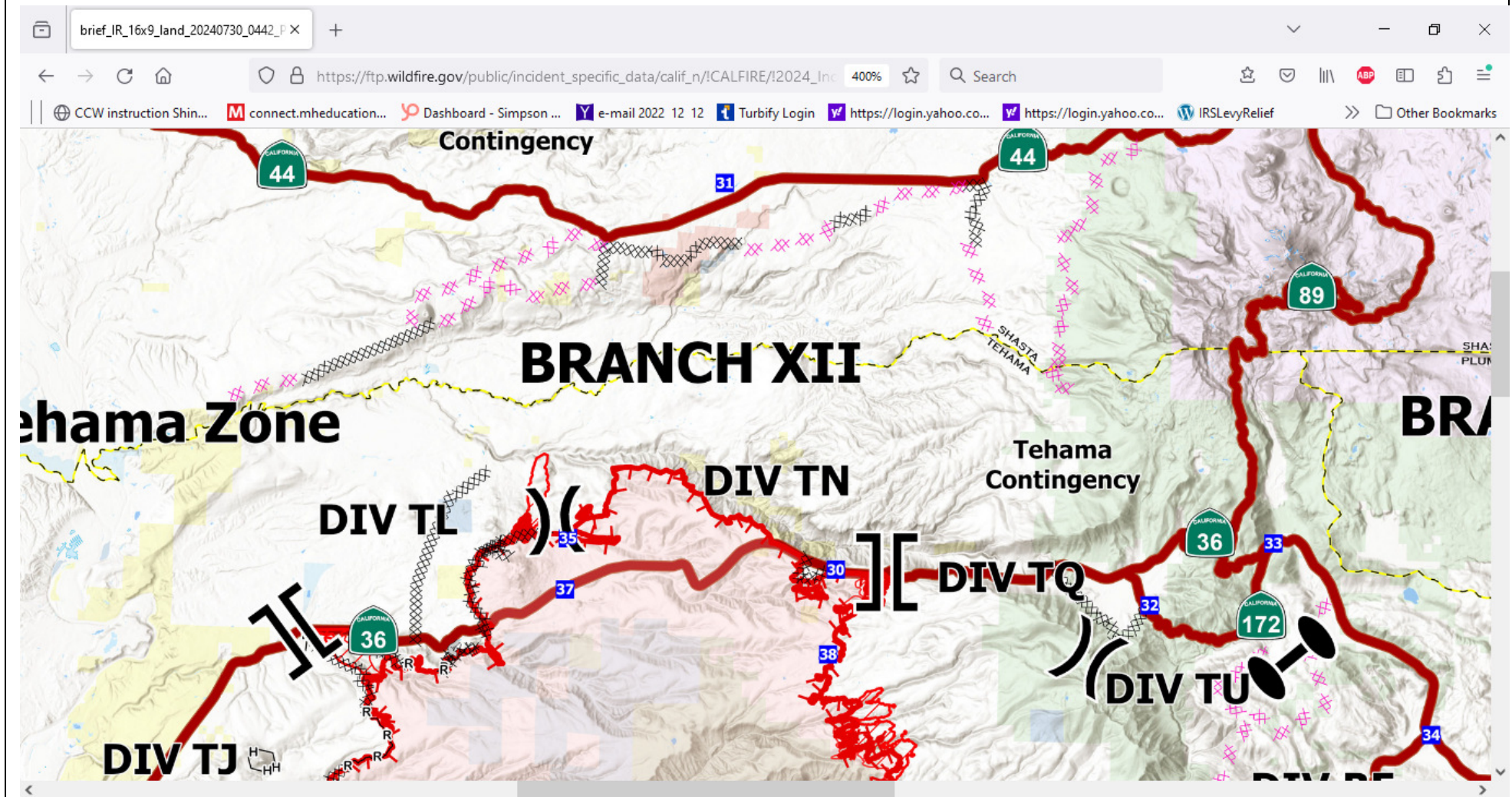

































INCIDENT PUBLIC MAP 7/30/2024 (Partial portion of map showing Shingletown, Manton, Highway 36).

Shows Dozer Lines and Planned lines. Note: Information provided advised of additional dozer line in below image approx below wording “BRANCH XII and above to the left of “Div TN”



	Division Break		IR Heat Perimeter
	Branch Break		IR Intense Heat
	Zone Break		Bureau of Indian Affairs
	Drop Point		Bureau of Land Management
	Hot Spot - Spot Fire		CA Dept. of Fish and Wildlife
	Road Repair		CA Dept. of Forestry and Fire Protection
	Fence - Cut/Damaged		CA Dept. of Parks and Recreation
	Completed Dozer Line		Department of Defense
	Completed Hand Line		Local Government
	Completed Road as Line		National Park Service
	Planned Dozer Line		Non-Profit Conservancies and Trusts
	Planned Hand Line		Other State Lands
	Access Route		US Fish and Wildlife Service
	Contained		USDA Forest Service
	Uncontained		County Boundary
	Wildfire Daily Fire Perimeter		